ERDC
Engineer Research and Development Center

Evaluating Sediment Mobility for Nearshore Placement

Brian C. McFall, PhD, PE

Cheryl E. Pollock, PE

Katherine E. Brutsché, PhD

15 October 2015

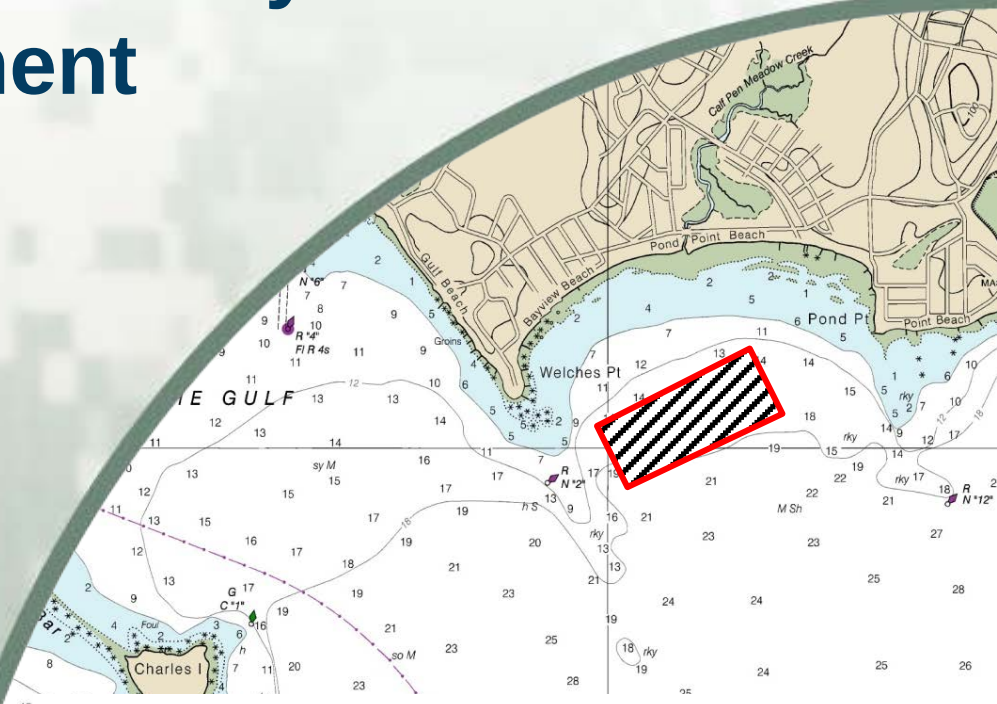

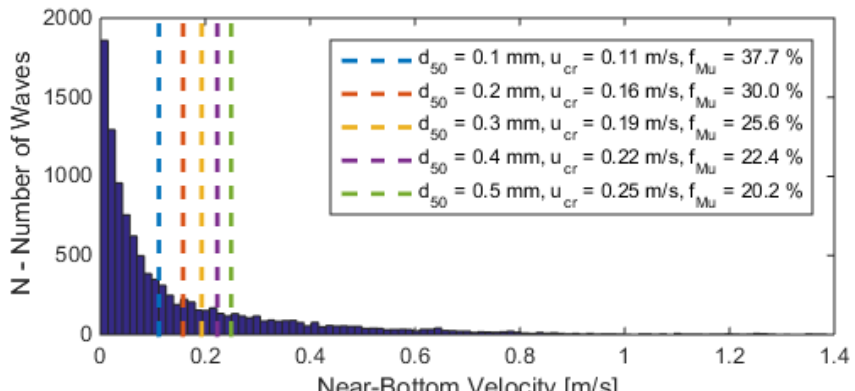

US Army Corps of Engineers®

Sediment Mobility Tool

- Preliminary/Reconnaissance Tool
- Frequency of Sediment Mobility
- Single Depth or Range of Depths
- Matlab Script to Automate Process
- Applied to WIS, NACCS, or Other Wave Gauge Data

Why is it Helpful

- Answers:
  - Will the Berm Move?
  - Where Is Sediment Likely To Go?
- Ideal for:
  - Preliminary Siting of Nearshore Berms
  - Small Projects That Don’t Warrant a Full Numerical Model

Application

- 2 Sites
- 3 Different Data Sets:
  - ▶ WIS (Duck)
  - ▶ NACCS (Milford)
  - ▶ U. Conn. Buoy (Milford)

User Defines:

- Data Source
- Offshore Water Depth of Data Source
- Shoreline Orientation
- Median Grain Size
- Current Velocity 1 m above the Bed

Wave Theories

- Frequency of Mobility:
  - Linear Wave Theory (Bed Shear Stress)

$$\tau_{cr} = \theta_{cr}\, g\, (\rho_s - \rho)\, d_{50}$$

$$\tau_m = \tau_c \left[1 + 1.2 \left(\frac{\tau_w}{\tau_c + \tau_w} \right)^{3.2} \right]$$

$$\tau_{max} = [(\tau_m + \tau_w \cos\phi)^2 + (\tau_w \sin\phi)^2]^{1/2}$$

  - Nonlinear Stream Function Wave Theory (Near-bed Velocity)

$$u_{cr} = \sqrt{8\, g\, \gamma\, d_{50}} \qquad d_{50} \leq 2.0\ mm$$

$$u_{\max\, crest} = \left(\frac{H}{T}\right)\left(\frac{h}{L_o}\right)^{-0.579} \exp\left[0.289 - 0.491\left(\frac{H}{h}\right) - 2.97\left(\frac{h}{L_o}\right)\right]$$

Site 1: Duck, NC

- h = 8 m
- WIS Station 63218
- $0.1 \leq d_{50} \leq 0.5$ mm

Site 1: Duck, NC

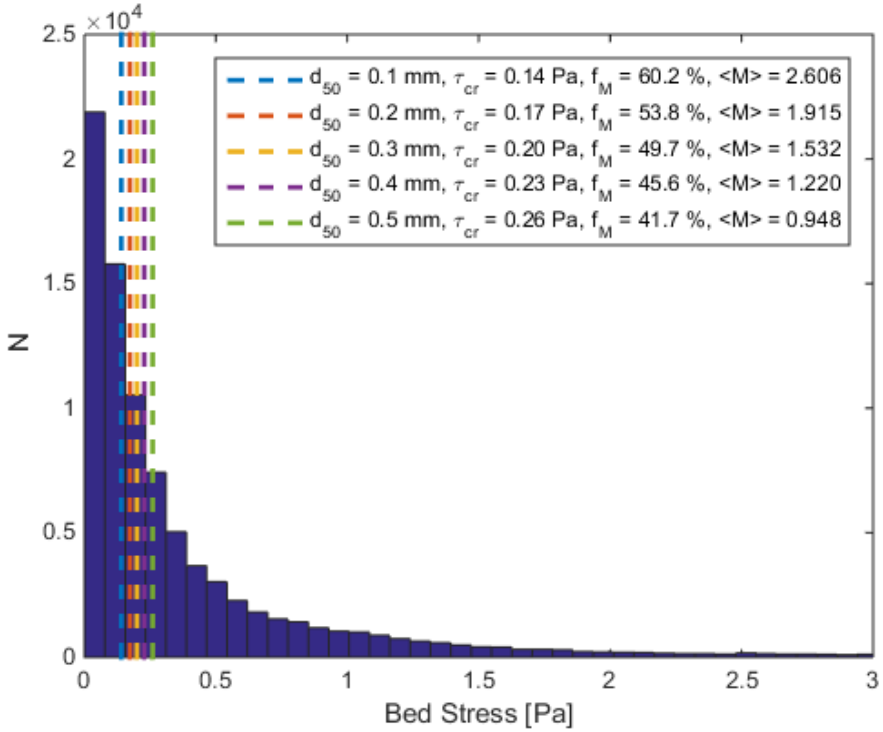

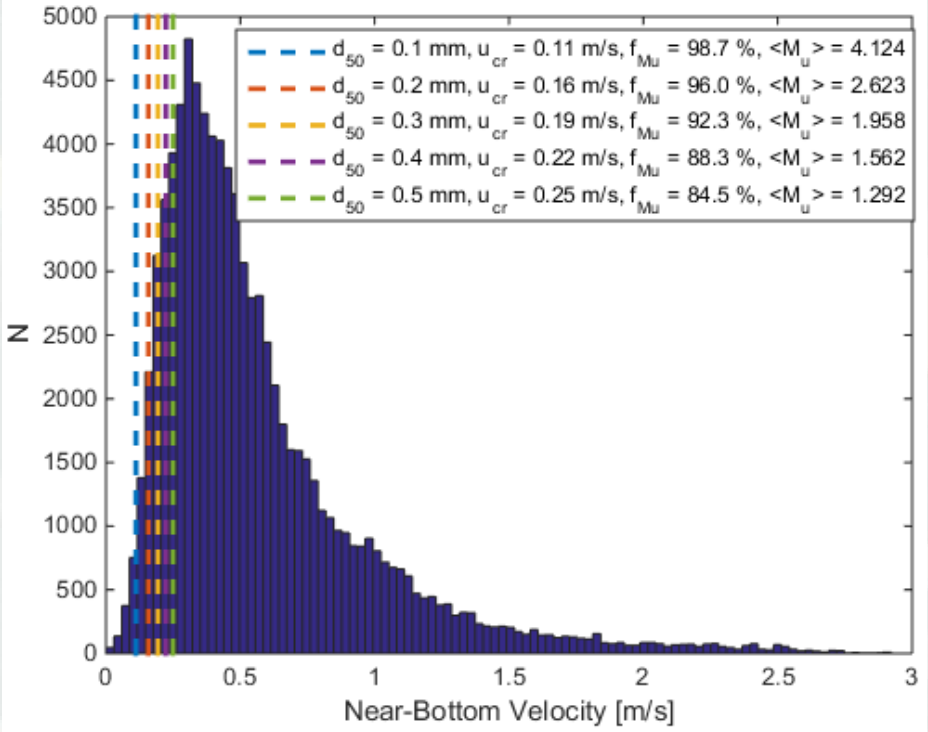

$$M = \overline{\left(\frac{\tau_{max} - \tau_{cr}}{\tau_{cr}}\right)}$$

$$M_u = \overline{\left(\frac{u_{max} - u_{cr}}{u_{cr}}\right)}$$

Site 1: Duck, NC

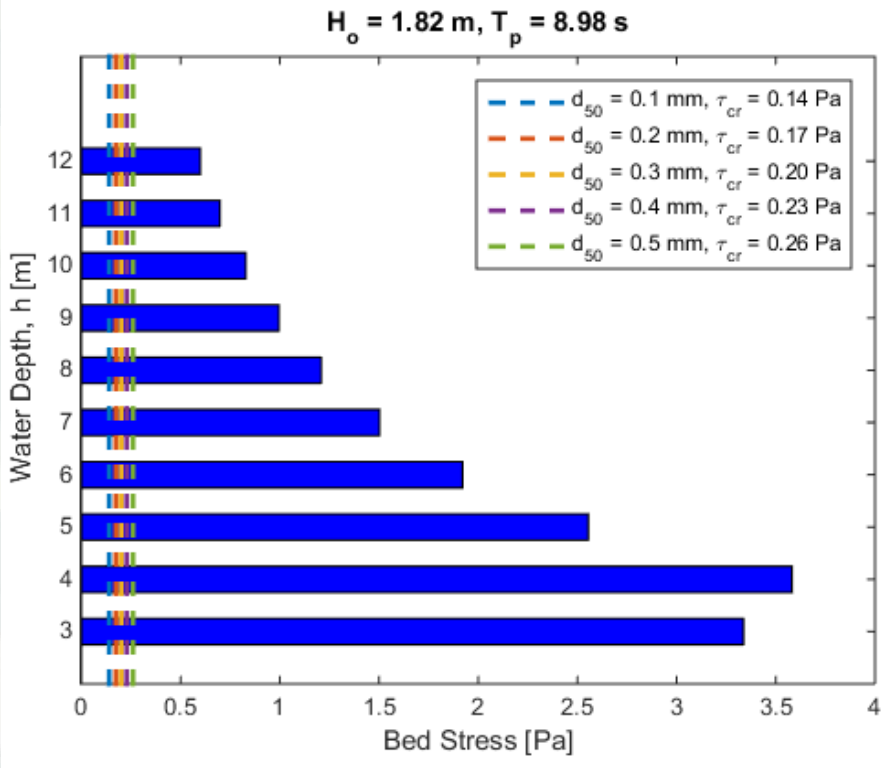

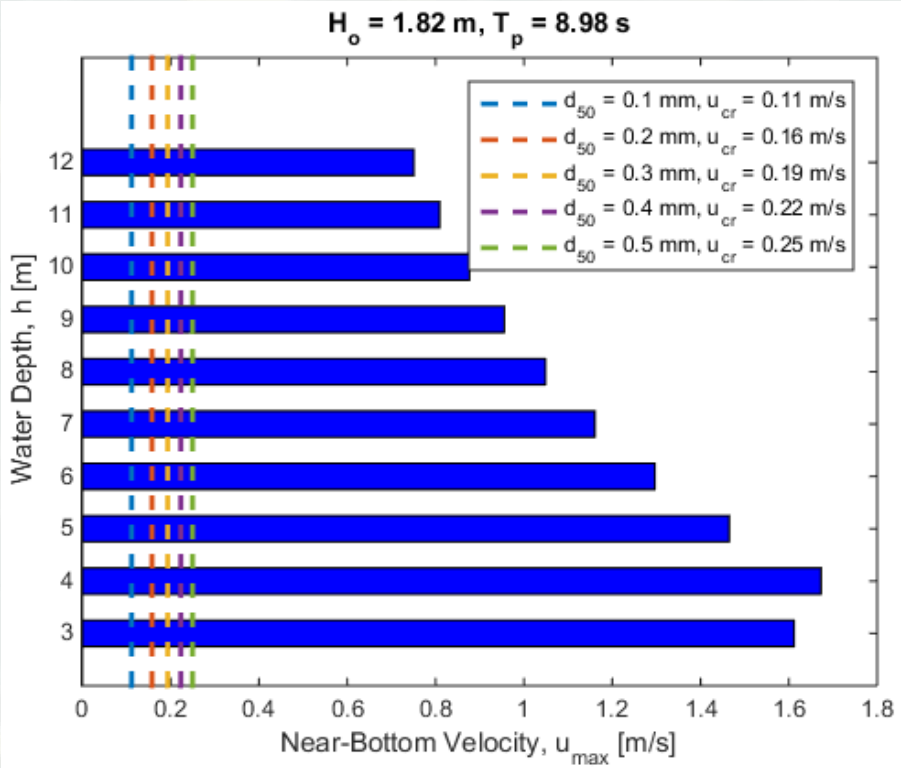

Significant Wave Height and Period

Site 2: Milford, CT

- Milford, CT
- 20,000 cy
- d_{50}=0.21 mm
- $0.1 \leq d \leq 0.5$mm

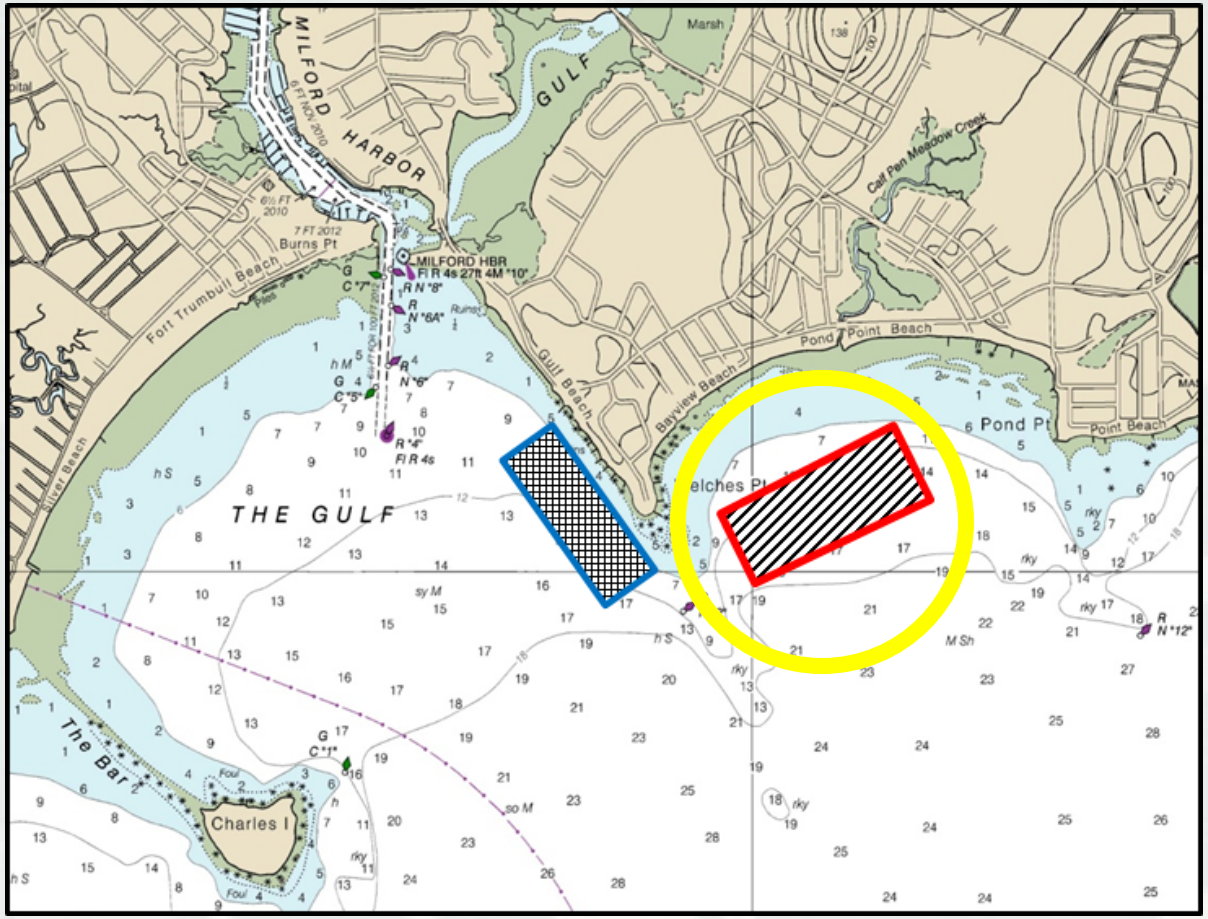

Wave & Current Info

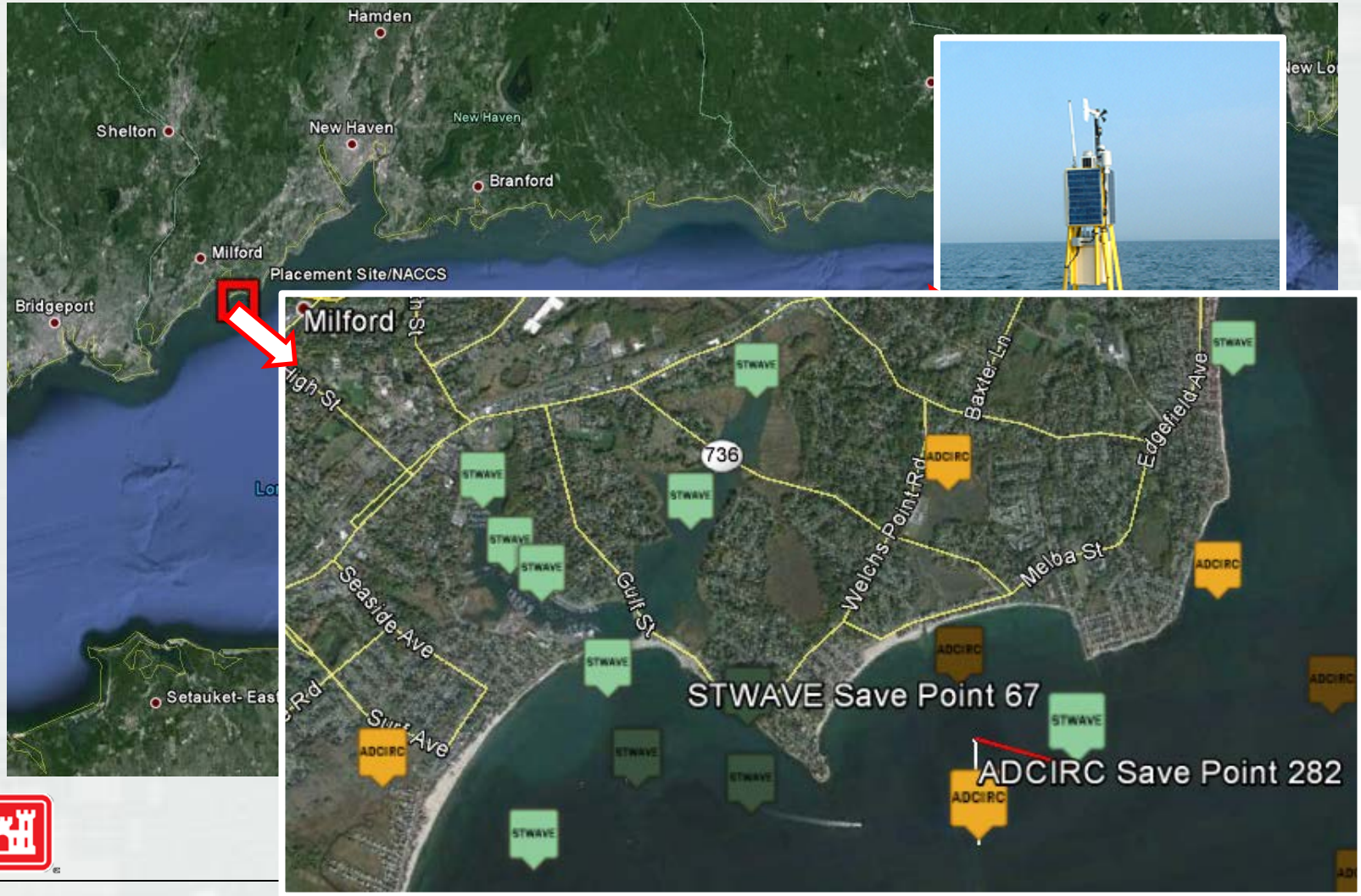

Sed. Mobility

$d_{50} = 0.21mm$

Typical Waves:

$f_M = 13.6\%$

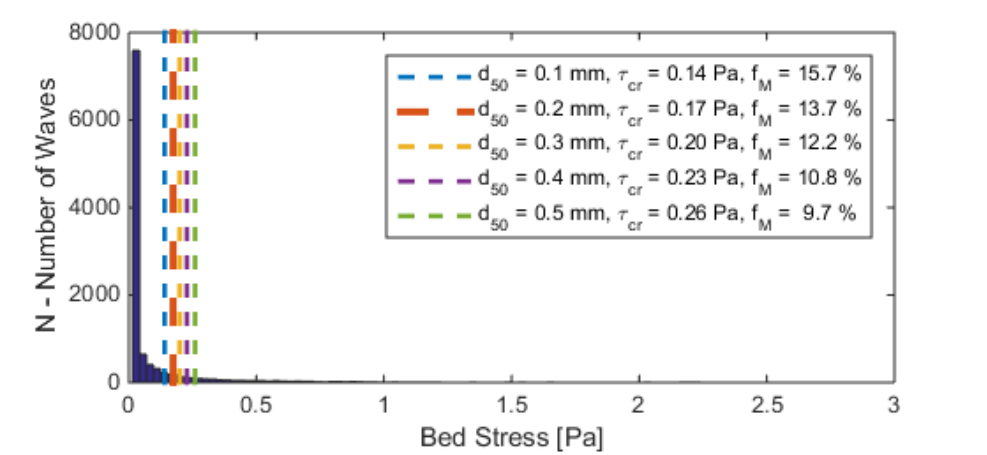

Storm Waves:

$f_M = 71.4\%$

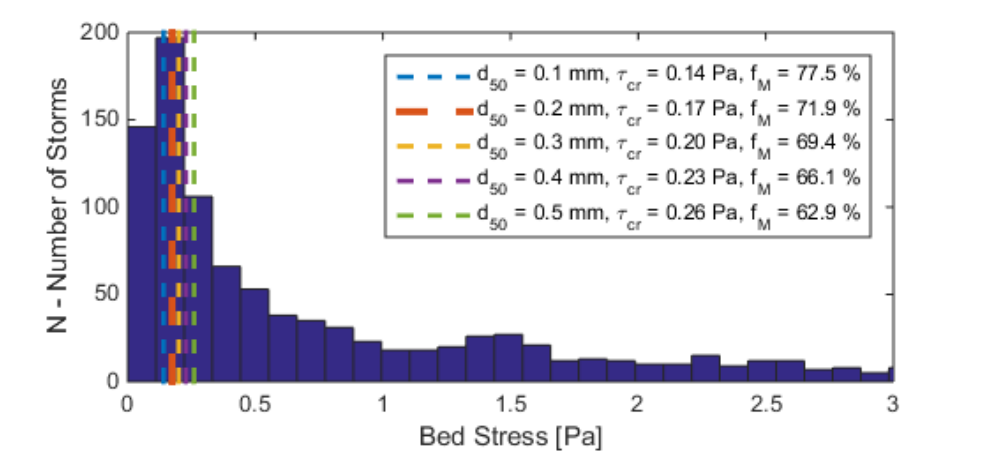

Sed. Migration Direction

- Dean's Number

$$D = \frac{H_0}{\omega T}$$

> 7.2, Offshore Migration

< 7.2, Onshore Migration *(Larson & Kraus, 1992)*

	Typical Waves	Storm Events
d (mm)	**Predicted Sediment Migration**	**Predicted Sediment Migration**
0.1	83% Offshore	97% Offshore
0.2	60% Onshore	52% Offshore
0.21	**63% Onshore**	**52% Onshore**
0.3	84% Onshore	74% Onshore
0.4	96% Onshore	91% Onshore
0.5	99% Onshore	99% Onshore

Storm Wave Direction

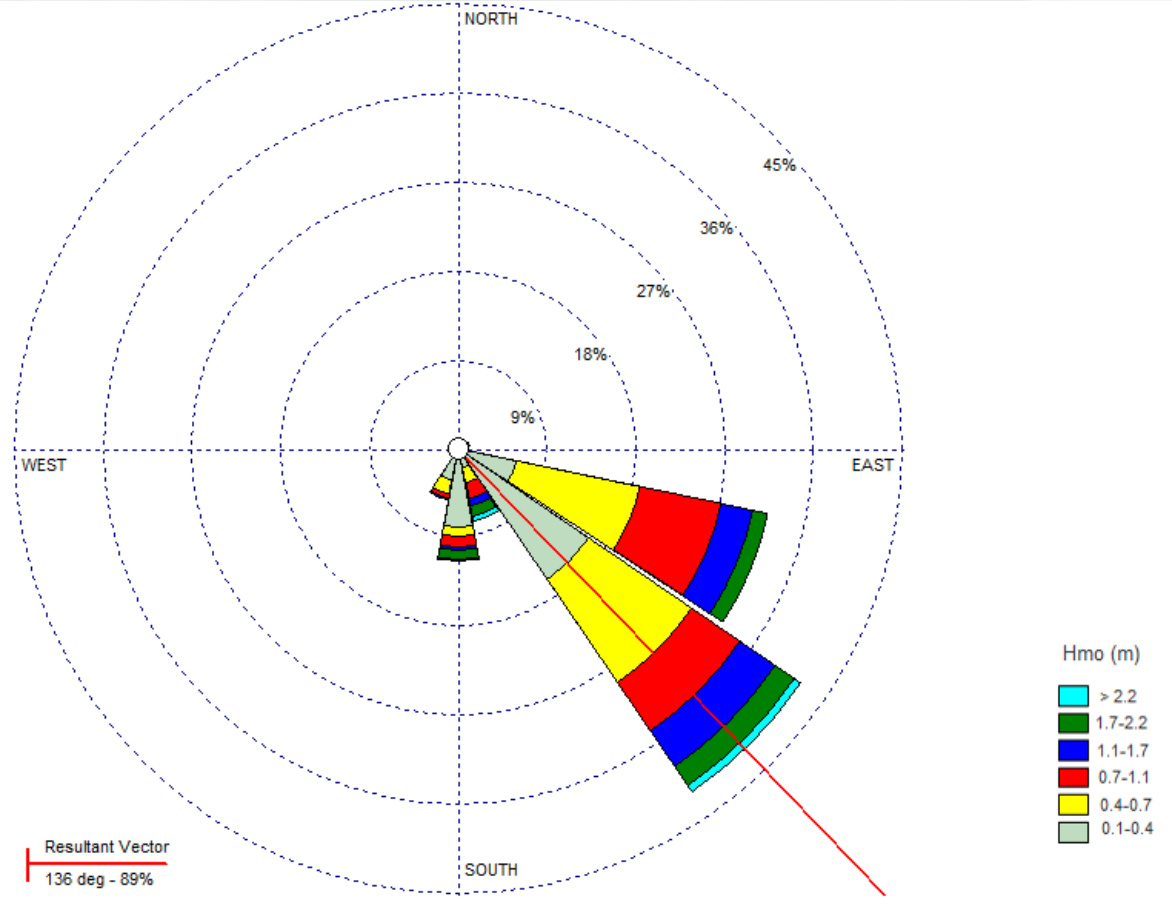

- Storm waves
- Resultant: 136°
- Accretion Towards Northwest

Conclusions

- Answers:
  - Will the sediment move?
  - Where is likely to go?
- Estimates
  - Frequency of mobility
  - On/Offshore migration direction
  - Dominant axis of wave dominated transport
- Preliminary tool to make educated decisions with little data

Thank you!